

AREA C
SCALE 1:250

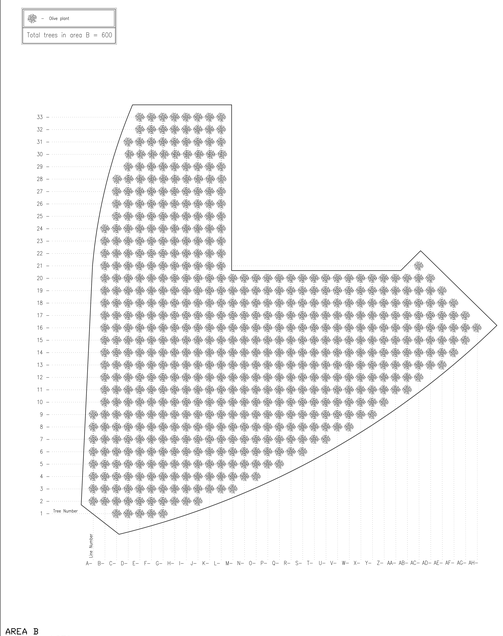

AREA B
SCALE 1:250

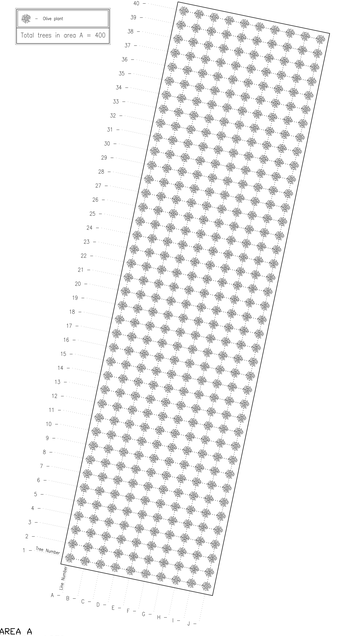

AREA A
SCALE 1:250

AERIAL PHOTOGRAPHY-AREA A
NON SCALED

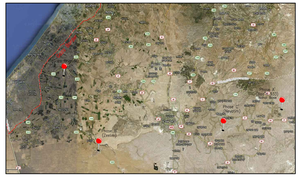

REGIONAL MAP-NORTHERN NEGEV
NON SCALED

AERIAL PHOTOGRAPHY-AREA B
NON SCALED

UPPER VIEW-GAZA BRIGADE BASE
NON SCALED

AERIAL PHOTOGRAPHY-AREA C
NON SCALED

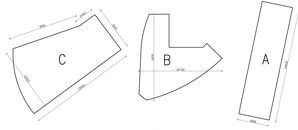

AREA A = 5,932 m²
AREA B = 6,238 m²
AREA C = 9,057 m²

total area designated
for planting olive trees = 21,227 m²

AREA CALCULATION
SCALE 1:1250

MAP OF ISRAEL
NON SCALED

מסמך אותר כבלתי מתיר הנאמנים כמוך על מנכיבי לבד אם לך
ולזלזל לך מצוה מ א נאמן דלים לזמנים
מ לבלן מלה לך לזלזל מצוה

מספר	מהות	מאת מנהל	תאריך

JERUSALEM OLIVE GROVE
PEACE GROVE
BASE
(APPENDIX)

map_key:
- THE LOCATION OF THE ARMY BASE ON MAP OF ISRAEL
- DESIGNATED AREA FOR TREES PLANTING

sponsor by:

THE GIFT THAT KEEPS ON GIVING...

name project: OLIVE TREES PLANTING MAP IDF BASES NORTHERN NEGEV
מס.בל.מס.מס.

plan

name plans: TREES LAYOUT

sheet number: 01
01
sketcher: N.Gamliel
date: 03.06.15

eviewing for approval ✓ under for construction

projector: JERUSALEM MUNICIPALITY
MR. BENNY KATZ

designer: SAM PHILIPE
אדריכל: m.philip@yahoo.net.il e-mail
טל'פון: 052-743-3406 cell

-RESTRICTED-